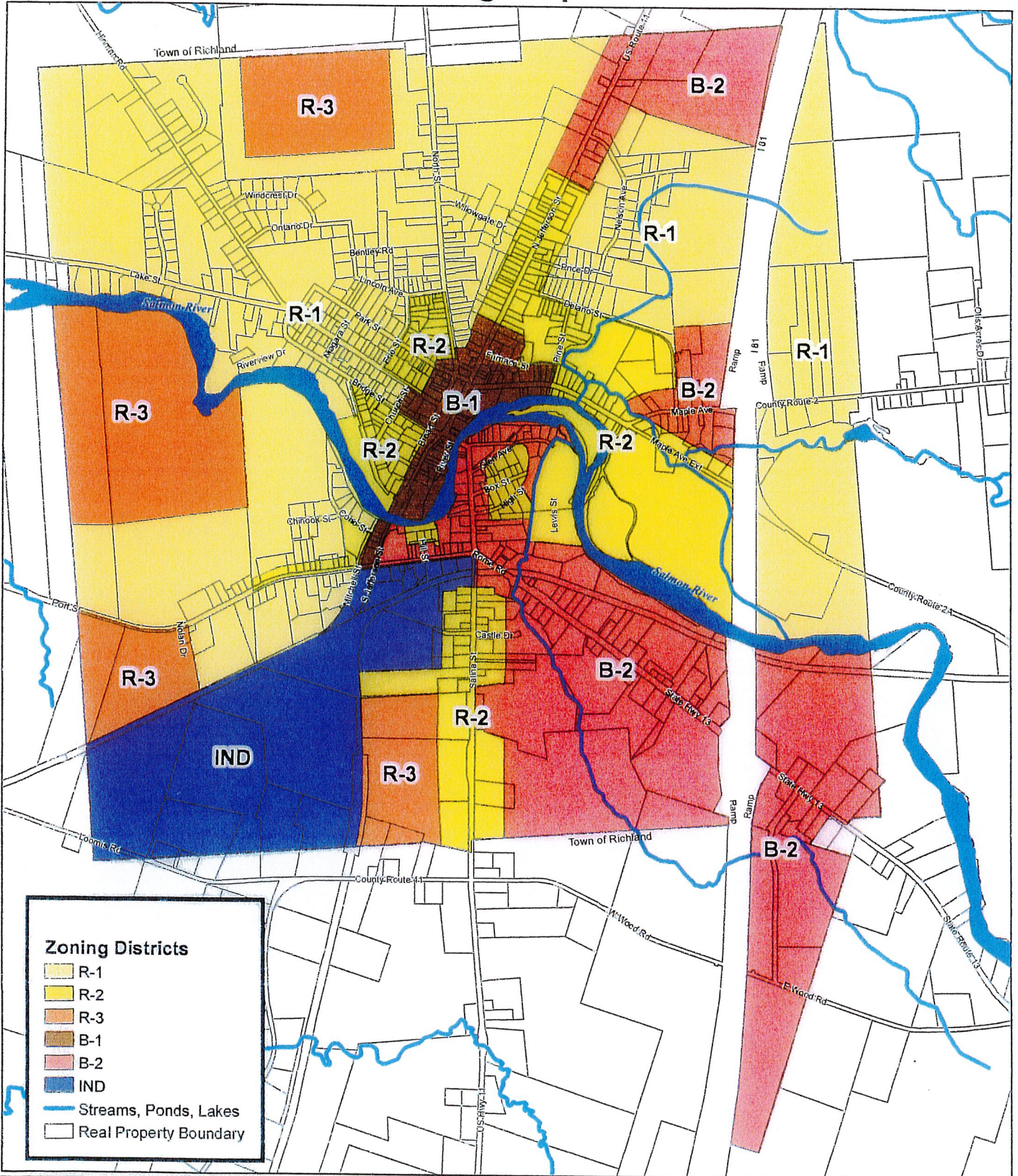


Village of Pulaski, NY Zoning Map

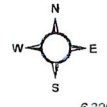
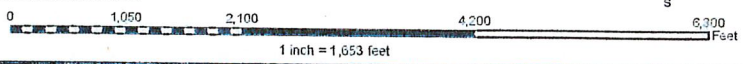


Zoning Districts

- R-1
- R-2
- R-3
- B-1
- B-2
- IND
- Streams, Ponds, Lakes
- Real Property Boundary

Data Sources:
 Zoning & Roads: Oswego Co. Comm. Dev. Tourism & Plng. Contact: (315) 349-8292.
 Real Property Tax Parcels: Oswego Co. Real Property Tax Office, Contact: (315) 349-8315.

Projection: Transverse Mercator
 Coordinate System: NAD 1983, StatePlane, New York Central FIPS 3102 Ft



Village of Pulaski
 4917 Jefferson Street
 Pulaski, NY 13142
 Telephone: (315) 298-2622

Date: September 23, 2021